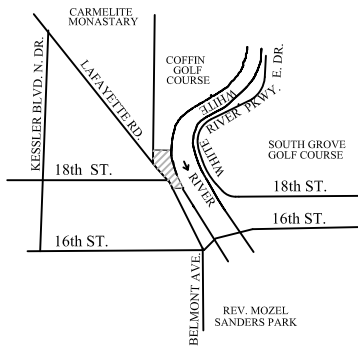
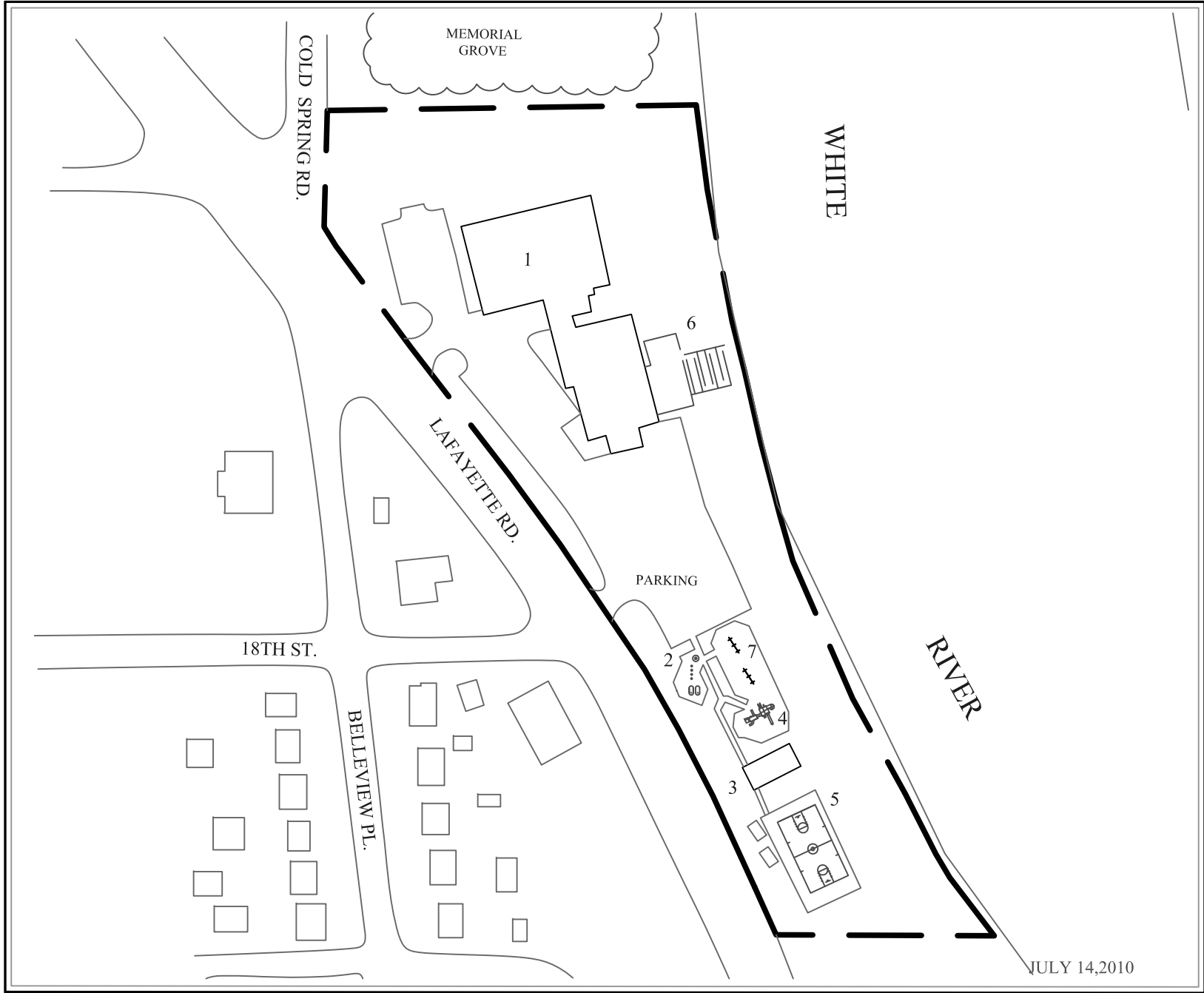


LOCATION MAP

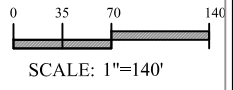


KEY

- 1 FAMILY/RECREATION CENTER
1831 LAFAYETTE ROAD
- 2 SPRAY AREA
- 3 SHELTER
- 4 PLAYGROUND
- 5 BASKETBALL COURT
- 6 HANDICAPPED RAMP & FISHING PIER
- 7 SWINGS



JULY 14, 2010



MUNICIPAL GARDENS PARK
 1831 LAFAYETTE ROAD
 327-7190

5.0 ACRES
 COMMUNITY PARKS

