OFFICE OF THE MARION COUNTY SURVEYOR

SECTION RECORD CORNER

SECTION 16 TOWNSHIP 16 RANGE 3

DATE: ~~2-16-00~~ --- 8-29-06

PARTY CHIEF: ~~Wilcoxen~~ - Kiste

CREW:

TYPE OF MARKER: Stone found +/- INDOT C.R. by it

METHOD OF ESTABLISHMENT: County:

IN. S.P.C. E ZONE, NAD 83

NAME: 16031605

N: 508970.1717(m)

E: 53755.0956(m)

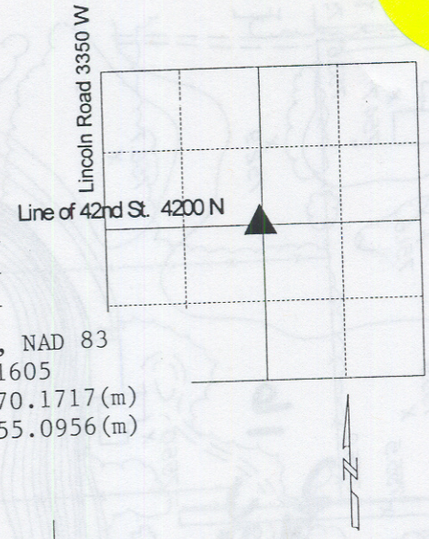

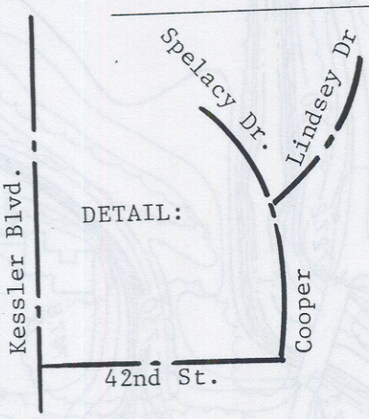

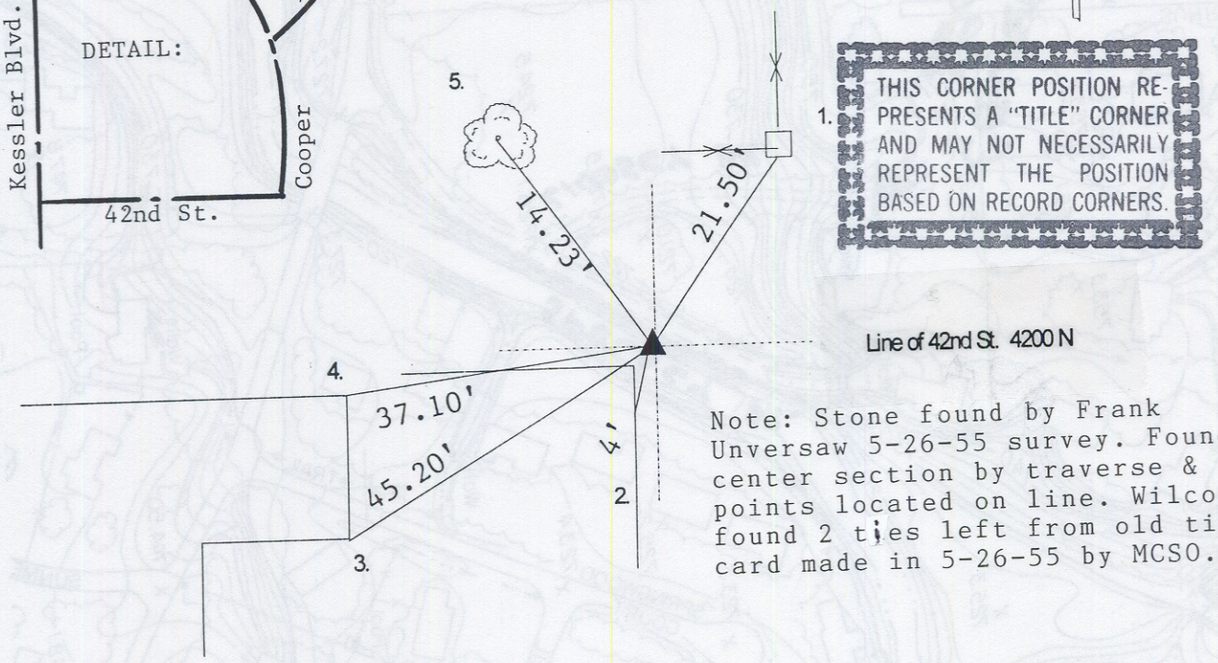

Note: Stone found by Frank Unversaw 5-26-55 survey. Found center section by traverse & points located on line. Wilcoxen found 2 ties left from old tie card made in 5-26-55 by MCSO.

SC631605

REF.	DISTANCE	DESCRIPTION
1.	21.50'	Face of fence post
2.	4'+/-	Face of stone wall
3.	45.20'	SE corner of stone for address #4255
4.	37.10'	NE corner of stone for address #4255
5.	14.23'	Railroad spike W20" maple 18"up